

BASE VTT

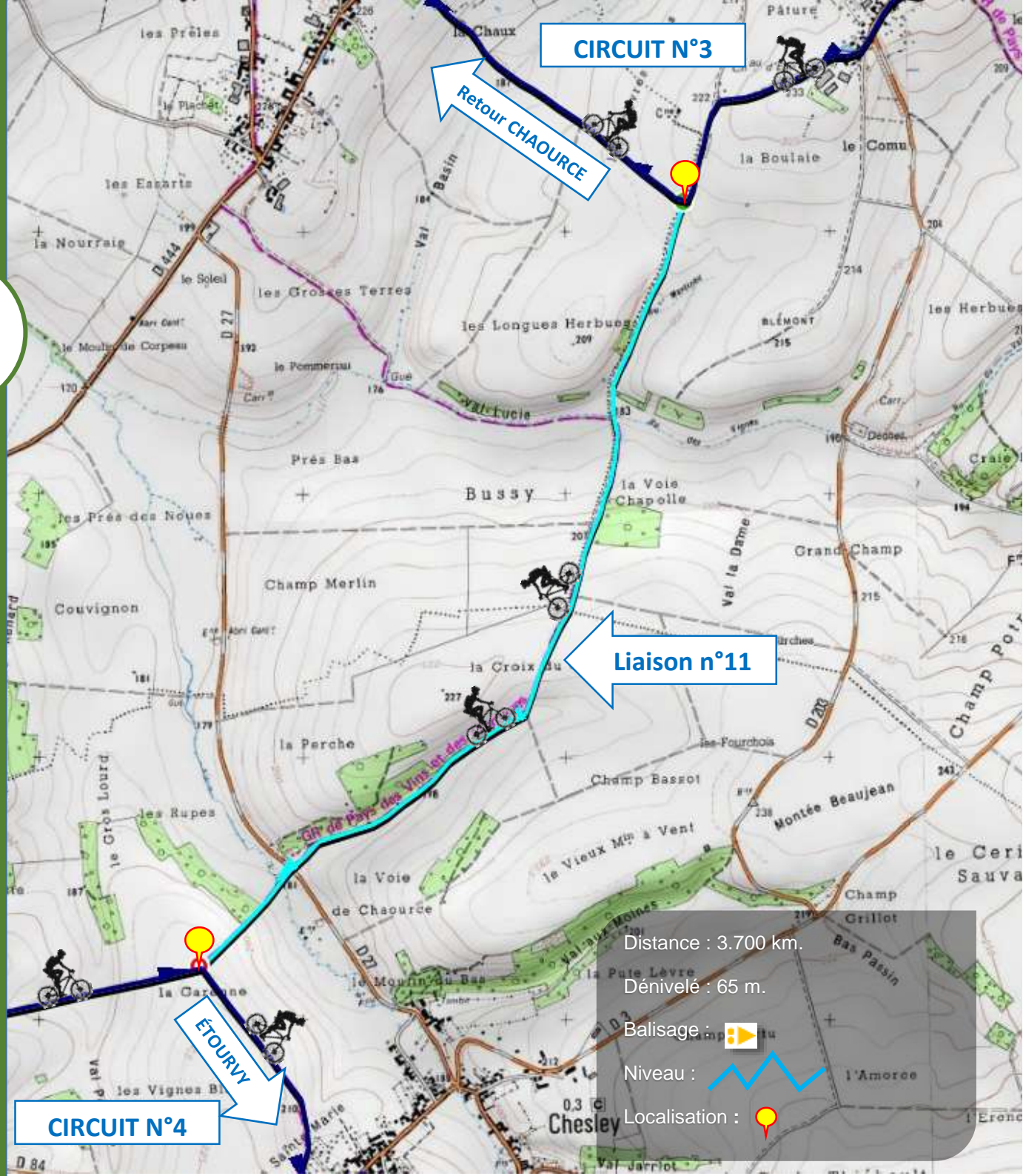


11

LIAISON

LIAISON n° 11:

- Circuit reliant le n°3 CHAOURCE aux circuits n°4 et n°5 ÉTOURVY.



CIRCUIT N°3

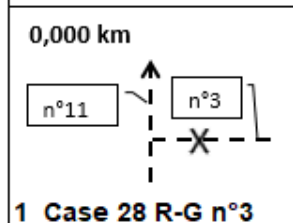
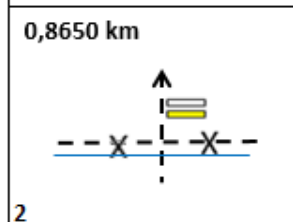
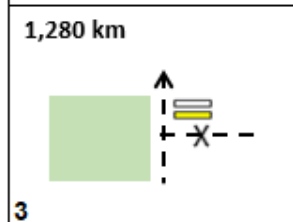
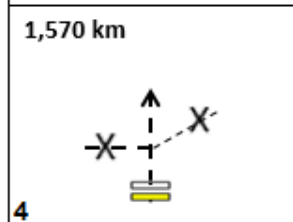
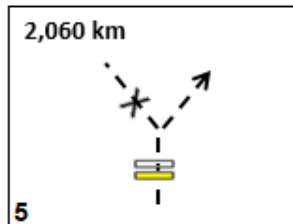
Retour CHAOURCE

Liaison n°11

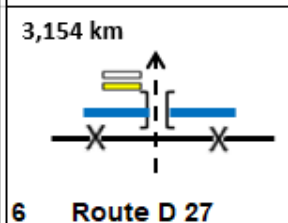
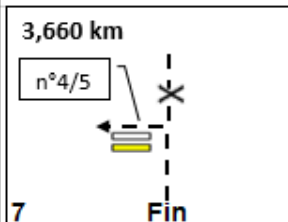
ÉTOURVY

CIRCUIT N°4

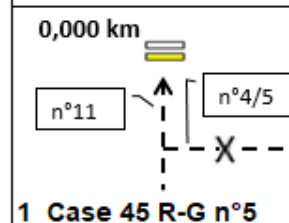
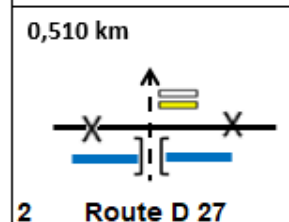
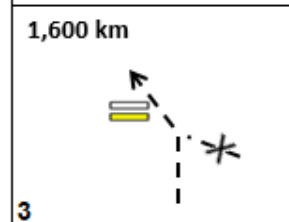
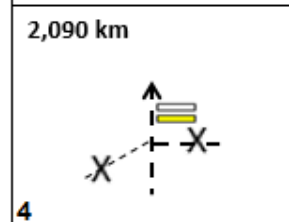
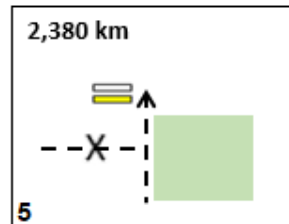
Distance : 3.700 km.
Dénivelé : 65 m.
Balisage : [yellow triangle icon]
Niveau : [blue line graph icon]
Localisation : [yellow pin icon]



"Aller"
n°3 au n°4 et n°5
Étourvy



Route D 27



"Retour"
n°4 et n°5 au n°3
Chaource

Légende:

Routes: ——— Chemins/sentiers - - - - - GR

Directions: Mauvaises directions: X

Les constructions humaines:

Églises/chapelles Croix Ponts Maisons Mairies Chemins de fer

Les indications:

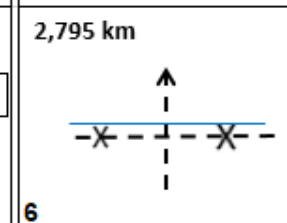
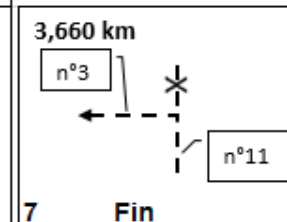
Pique-nique Parking Camping Points de vues

L'eau:

Rus/rivières: châteaux d'eau: Lacs/étangs:

Végétation (bois/forêt):

Un rando-Guide se lit de bas en haut.



Route D 27