

BASE VTT



Départ : Place du moulin

A voir ou à visiter

ÉTOURVY :

- Le moulin à huile.
- Les lavoirs.
- La source du Landion.
- Nombreux pigeonniers.

LE CHATELIER

- La mare.
- La chapelle.

CHESLEY

- Église St Didier XII siècle
- Source Sainte Blaise




ÉTOURVY

4


Circuit

Distance : 20 km.

Dénivelé : 250 m.

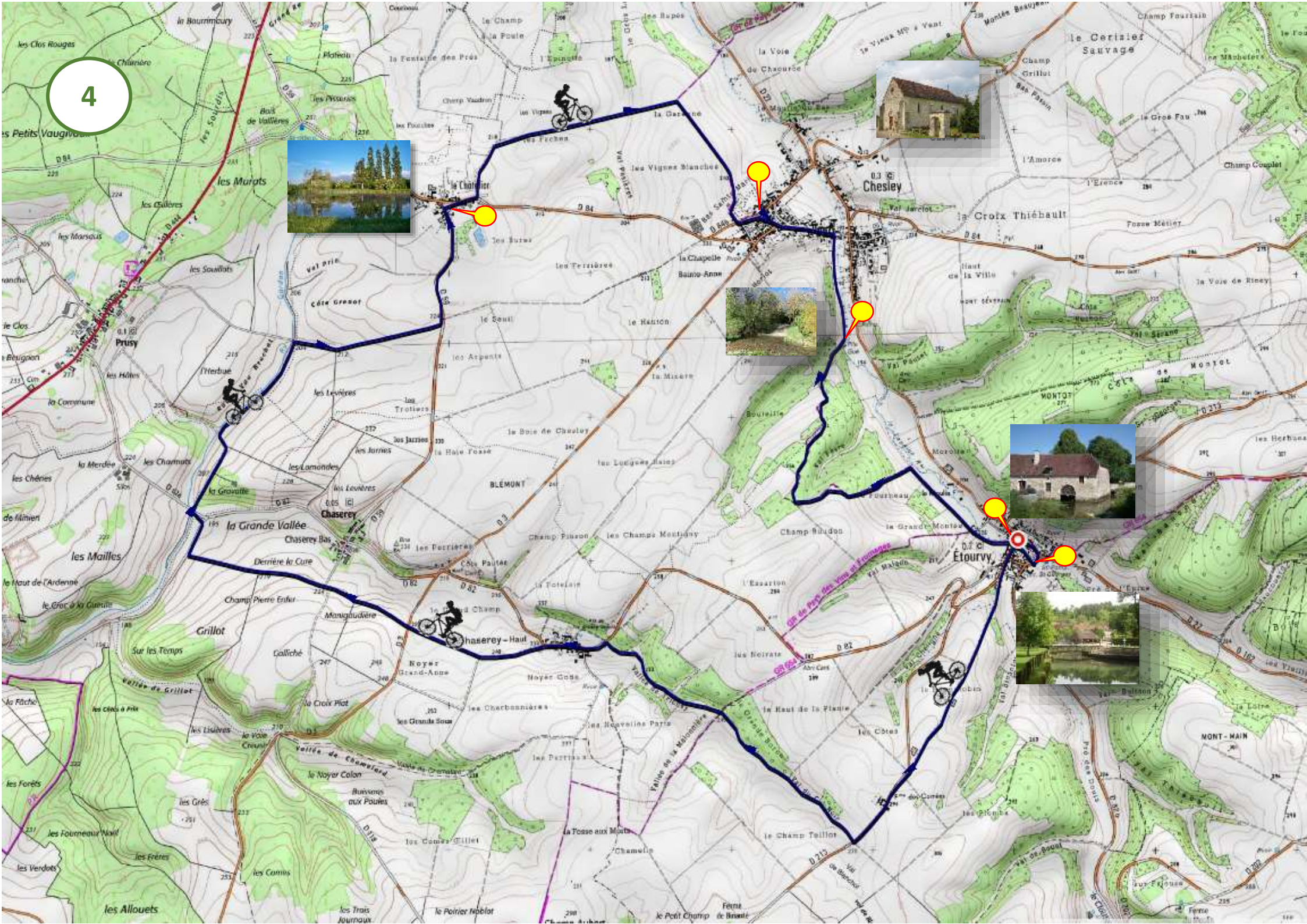
Balilage : 



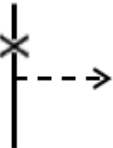



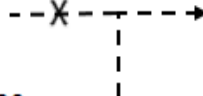
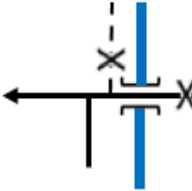
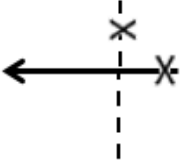

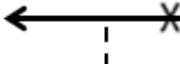


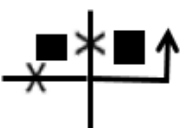

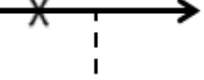
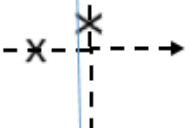
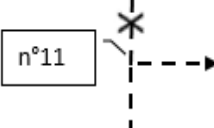



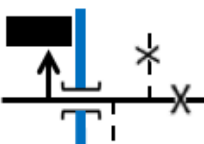
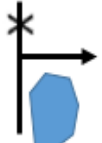


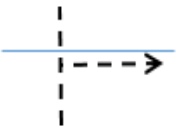
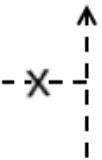
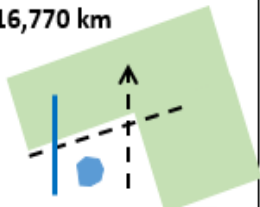

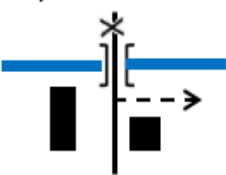



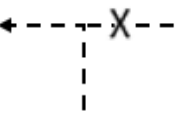




Niveau : 

Localisation photos : 



4



0,790 km  5	5,760 km  10 Sortie village	5,630 km  15 Quitter la route	12,270 km  20 Le Chatelier	15,450 km  25 Suivre le GR 	19,040 km  30	
0,540 km  4	5,290 km  9 Route D 82	8,700 km  14	11,360 km  19 Route D 59	15,240 km  24 Chesley D 84 b	18,110 km  29	
0,330 km  3 Longer la rivière	4,250 km  8	8,410 km  13 Route D 82	10,300 km  18	14,240 km  23 Suivre GR 	13,640 km  28 Suivre GR 	20,050 km  33 Arrivée
0,2130 km  2	2,920 km  7 quitter la route	7,410 km  12	9,430 km  17 Longer le fossé	12,950 km  22	16,770 km  27 Suivre GR 	19,700 km  32
0,000 km  1 Départ place	2,300 km  6 Route D 213	6,750 km  11 Route D 3	9,330 km  16	12,500 km  21 sortie village	15,980 km  26 suivre GR 	19,670 km  31

Légende:





Routes:  Chemins/sentiers  GR 

Directions:   Mauvaises directions: 

Les constructions humaines:


 Églises/chapelles  Croix  Ponts  Maisons  Mairies  Chemins de fer

Les indications:

 Pique-nique  Parking  Camping  Points de vues

L'eau:

 Rus/rivières:  châteaux d'eau:  Lacs/étangs).

Végétation (bois/forêt): 

Un rando-Guide se lit de bas en haut.