

BASE VTT



Départ :

Halle d'ERVY-LE-CHÂTEL

A voir ou à visiter

ERVY-LE-CHÂTEL

- La halle circulaire.
- La porte.
- Le belvédère.
- La chapelle St Aubin.
- La vallée de l'Armançe.



ERVY-LE-CHÂTEL


7


Circuit




Distance : 12 km.

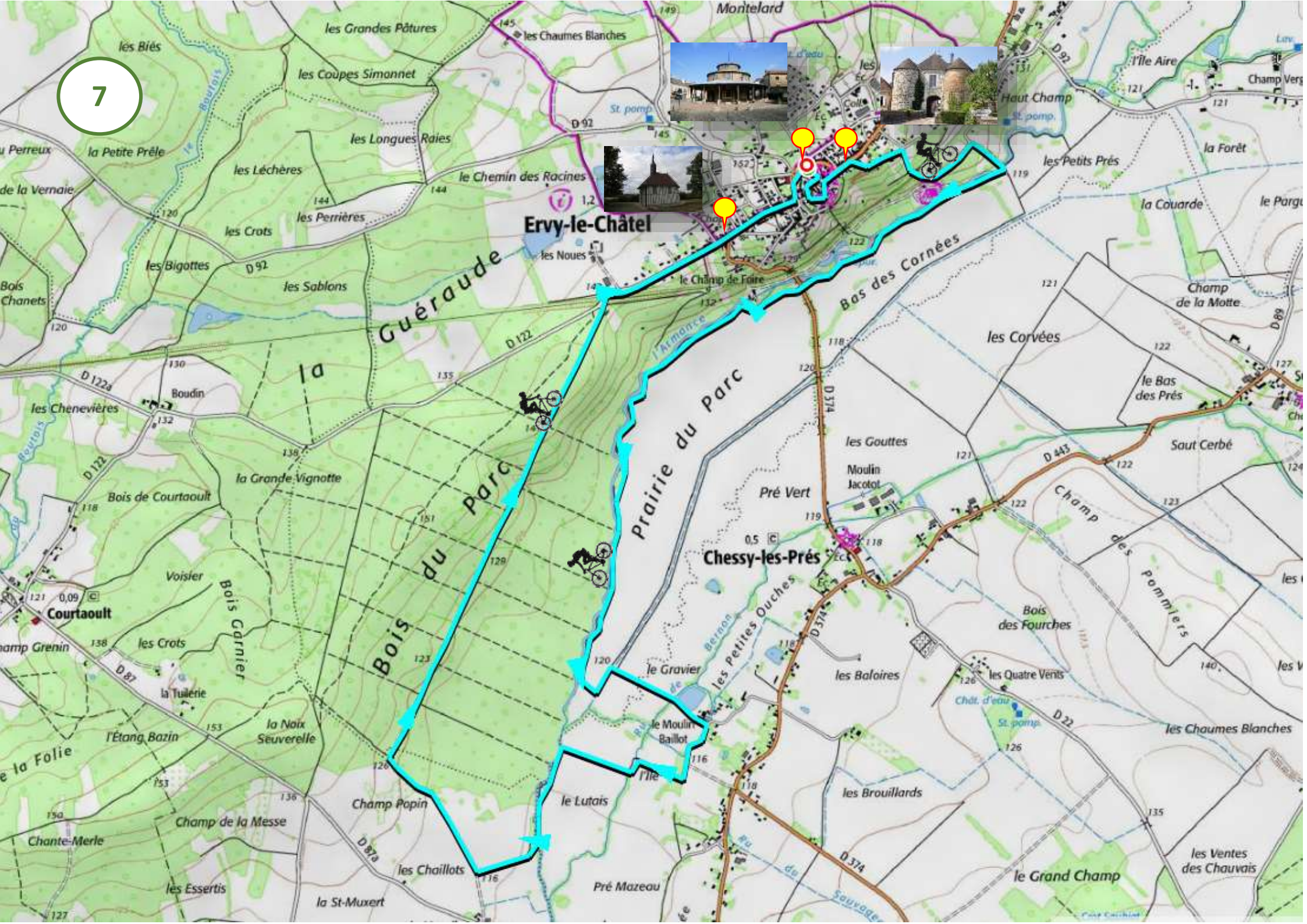
Dénivelé : 100 m.




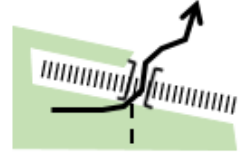

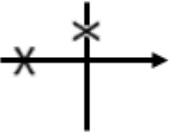

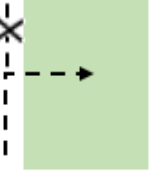
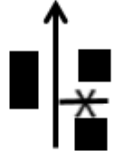
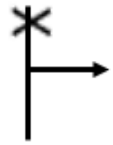

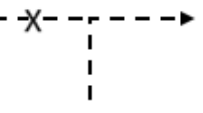

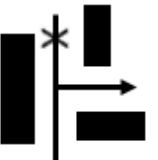
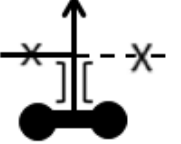

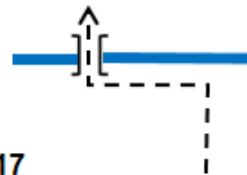
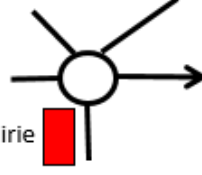
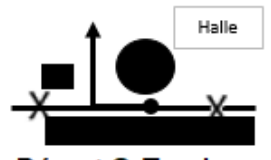
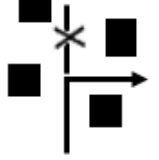
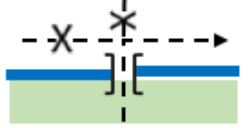

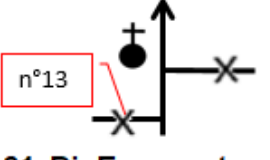
Balisage : 

Niveau : 




Localisation photos : 

7



<p>0,3340 km</p>  <p>5</p>	<p>1,270 km</p>  <p>10</p>	<p>5,880 km</p>  <p>15 le Moulin Baillot</p>	<p>10,680 km</p>  <p>20 Dri Ervy le Chatel</p>	
<p>0,2850 km</p>  <p>4</p>	<p>0,880 km</p>  <p>9 Dir Camping</p>	<p>5,360 km</p>  <p>14 Passer le fossé</p>	<p>8,365 km</p>  <p>19</p>	
<p>0,240 km</p>  <p>3 Dir vers l'église</p>	<p>0,5520 km</p>  <p>8 Quitter la D 374</p>	<p>5,220 km</p>  <p>13 Longer le fossé</p>	<p>7,670 km</p>  <p>18</p>	<p>11,930 km</p>  <p>23 Arrivée O-T</p>
<p>0,1000 km</p>  <p>2</p>	<p>0,4650 km</p>  <p>7</p>	<p>2,650 km</p>  <p>12 Route D 374</p>	<p>6,400 km</p>  <p>17</p>	<p>11,850 km</p>  <p>Mairie 22</p>
<p>0,000 km</p>  <p>1 Départ O-Tourisme</p>	<p>2,820</p>  <p>6</p>	<p>1,460 km</p>  <p>11 Riv Armance</p>	<p>6,000 km</p>  <p>16</p>	<p>11,320 km</p>  <p>n°13 21 Dir Ervy centre</p>

Légende:





Routes:  Chemins/sentiers  GR 

Directions:  Mauvaises directions: 

Les constructions humaines:


 Églises/chapelles  Croix ] [Ponts  Maisons  Mairies  Chemins de fer

Les indications:

 Pique-nique  Parking  Camping  Points de vues

L'eau:

 Rus/rivières:  châteaux d'eau:  Lacs/étangs).

Végétation (bois/forêt): 

Un rando-Guide se lit de bas en haut.